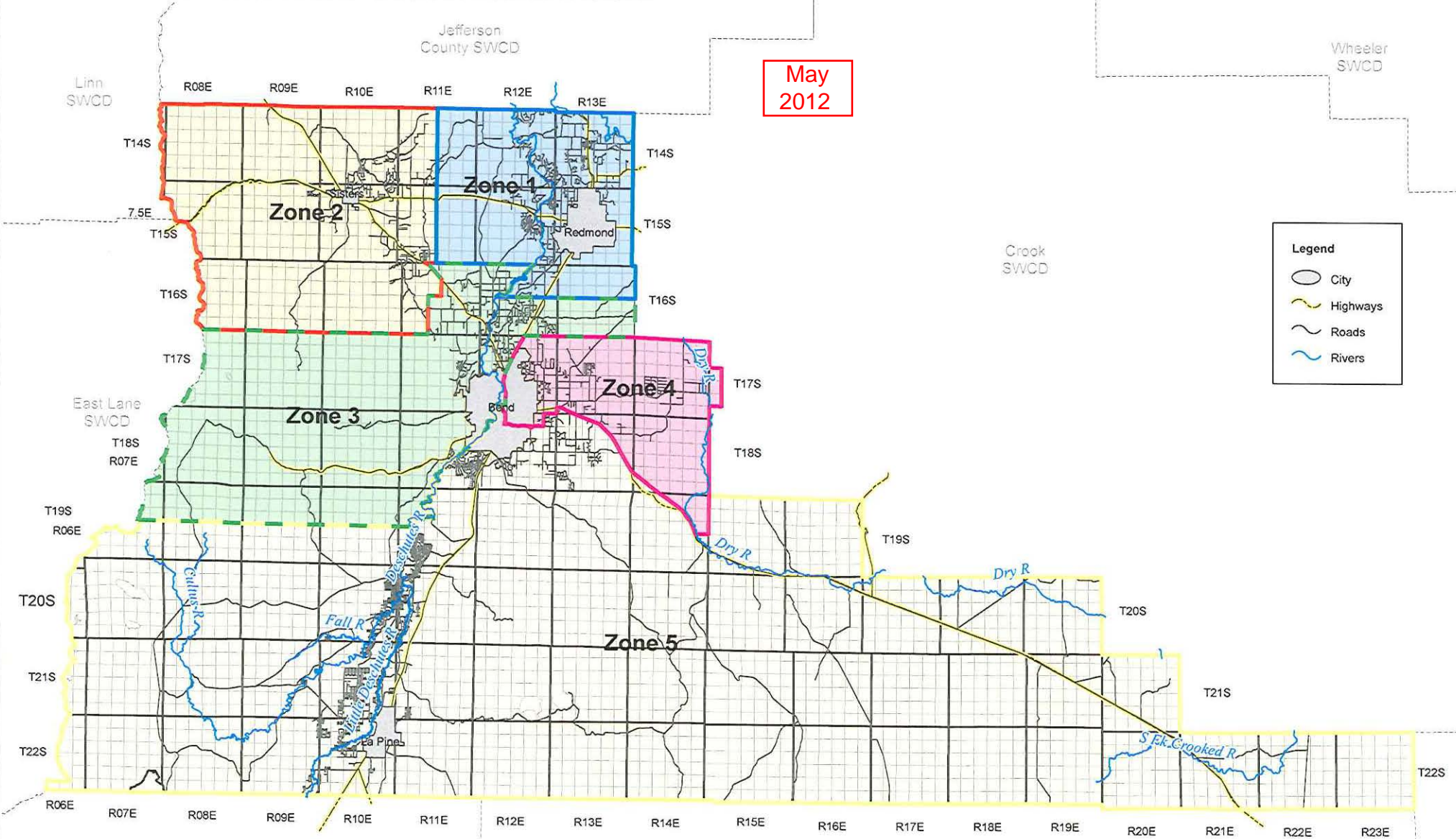


Deschutes Soil and Water Conservation District



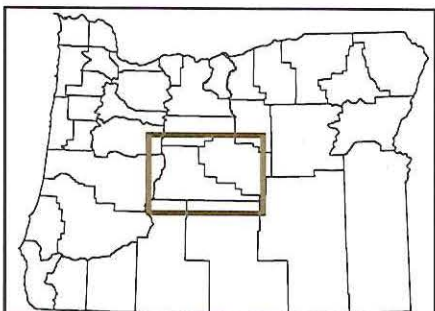
May 2012

Legend

- City
- Highways
- Roads
- Rivers

Prepared By: dwalker
 Date Saved: 5/23/2012
 Date Printed: 5/23/2012
 Scale: 1:675,000
 Projection: NAD 1983 Oregon Statewide Lambert Feet Intl
 Path: X:\NATURALRESOURCES\SWCD\DESCHUTES\DeschutesOfficialMap.mxd

This product is for informational purposes and may not have been prepared for, or be suitable for legal, engineering, or surveying purposes. Users of this information should review or consult the primary data and information sources to ascertain the usability of the information.



Oregon
 Department of Agriculture
 635 Capitol St. NE
 Salem, OR 97301-2532



January 26, 2005

Larry Ojua
Oregon Department of Agriculture
635 Capitol Street NE
Salem, OR 97301-2532

Dear Larry:

The Deschutes Soil and Water Conservation District ~ formerly known as the Mid State Soil and Water Conservation District ~ has voted (see minutes of December 20, 2004 meeting) to make changes to the Northern boundary of the Zone 5 District.

The current configuration skirts the urban growth boundary and the Bend city limits. The new area will take in the southeast portion of both the city of Bend and the urban growth boundary. Our proposed map will balance the population numbers better between zones.

The new area will include the current precincts #⁴3, #33, #25, #2, #5 and #42. The boundary will run South from Hwy 20 on Torkelson Rd. to Bear Creed Road, west along Bear Creek Rd. to Ward Road, south along Ward Road to Stevens Road Southwest along Stevens to 27th Street, North on 27th to Reed Market Road, West along Reed Market to 3rd Street, North on Third Street to the Burlington Northern railroad track, North along the railroad track right of way to Greenwood Avenue, West along Greenwood to the Deschutes River, then South along the Deschutes River until the line meets the existing East/West line of the existing zone map West of Lava Butte. Only the boundary of Zone 3 will be affected by this new alignment.

I have enclosed a map. The NRCS has offered to do a more advanced map if necessary.

We ask that you please grant this request. The District has had difficulty keeping this zone position filled.

Thank You,

Patricia Gainsforth
Vice Chair - Deschutes SWCD

RECEIVED

JAN 28 2005

NATURAL RESOURCES
DIVISION

BOARD OF DIRECTORS

Carlton Yee

Chair and Zone 2 Director

Kelly Walker

Vice Chair and Zone 5 Director

Patricia Gainsforth

Secretary/Treasurer and Zone 3 Director

Sally Kuhl

Zone 4 Director

Elwin Ross

Zone 1 Director

Len Knott

Director at Large

Rick Leeper

Director at Large

Ray Curry

Associate Director

Bob Brockway

Associate Director

STAFF

Jeff Rola

Operations Coordinator

Jan Roofener

Planner/Technician

David Bowers

Field Technician

Theresa Moore

Administrative Assistant

**Deschutes Soil & Water
Conservation District**

625 SE Salmon Ave., Suite 7
Redmond, Oregon 97756

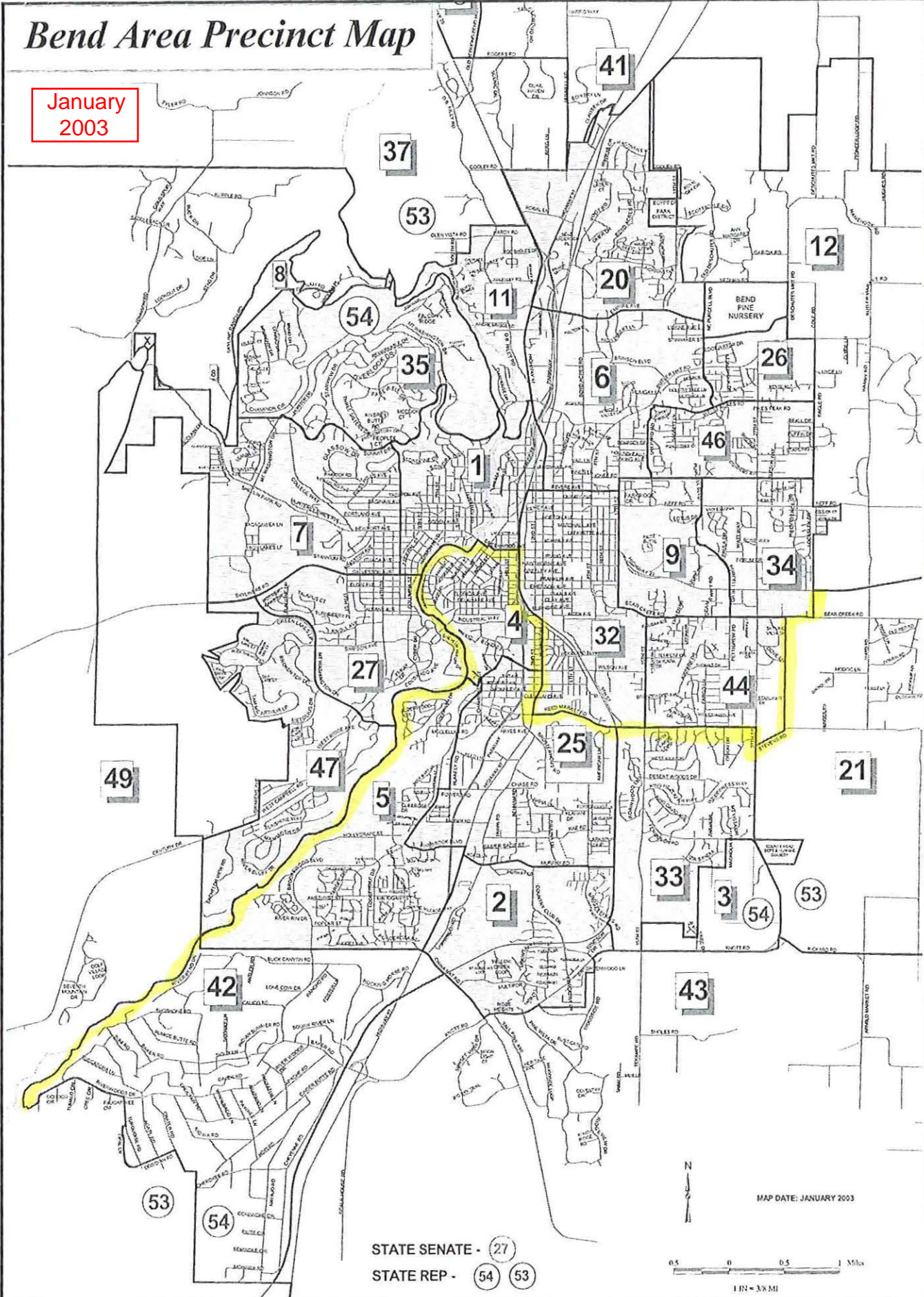
SWCD Phone: 541-923-2204

SWCD Fax: 541-923-4713

NRCS Phone: 541-923-4358 x128

Bend Area Precinct Map

January
2003



STATE SENATE - 27
STATE REP - 54 53

MAP DATE: JANUARY 2003

0.5 0 0.5 1 Miles
1 IN = 3/8 MI



Mapper: G4 Maps GIS Analyst
Copyright © 2002 by Deschutes County, Oregon.
All Rights Reserved. Printed in the United States of America.

Legend

	House District Boundary		Deschutes River		Roads
	Precinct Boundary		City of Bend		Railroad
	Precinct #				

DESCHUTES COUNTY CLERK
Nancy Blankenship
Nancy Blankenship

Cost: \$15.00